










Document Path: L:\SmallProjects\24 General Projects\240321_0016 NewAdminSite\MaritimeSkillsCenter_JointUse.mxd



EXHIBIT A

CONCEPTUAL SITE PLAN
1208 E D ST
TACOMA, WA 98421
PORT PARCEL: #94

SHEET: 1 OF 1
PURPOSE: INFORMATION
DATE: 6/3/2025
AUTHOR: Brian Archer

-  Port Admin Building
-  Maritime Skills Center Building
-  Maritime Skills Center Premise
-  Port Exclusive Parking
-  Dock Area
-  Future Port Development
-  Joint Use Area
-  Beach Access
-  Primary Access Road



DISCLAIMER: The information included on this map has been compiled by Port of Tacoma staff from a variety of sources and is subject to change without notice. These data are intended for informational purposes and should not be considered authoritative for engineering, navigational, legal and other site-specific uses. The Port of Tacoma makes no representations or warranties, express or implied, as to accuracy, completeness, timeliness, or rights to the use of such information.

